



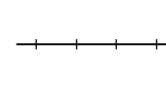
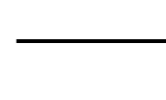

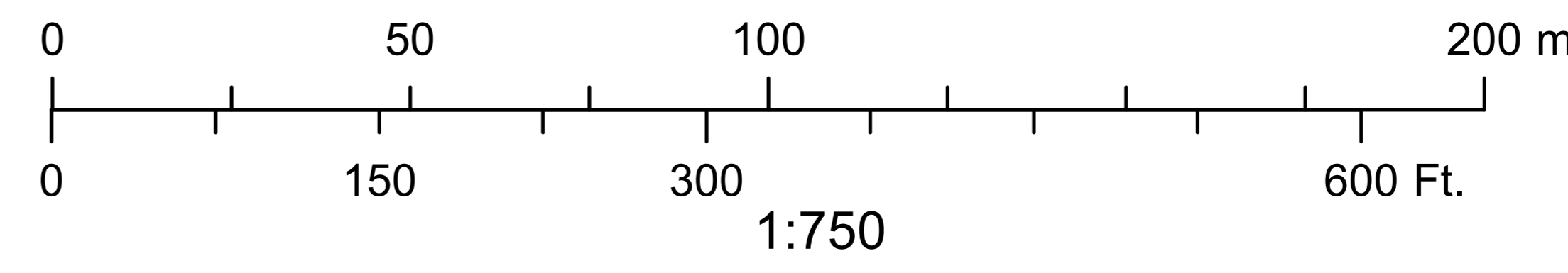


-  Cold Areas
-  Air Streams
-  Topographic Depressions
-  Vines
-  E&N Railway
-  Road
-  Property Lines

Sources:  
 Lidar: Cowichan Valley Regional District  
 Roads, Railroads: Government of BC (TRIM)  
 Property Lines: McElhanney Consultants  
 Analysis performed at Vancouver Island University, May 2014  
 Coordinate System UTM NAD 83



# Heat Exchange

## Sources/Flows of Cold Air and Topographic Depressions

